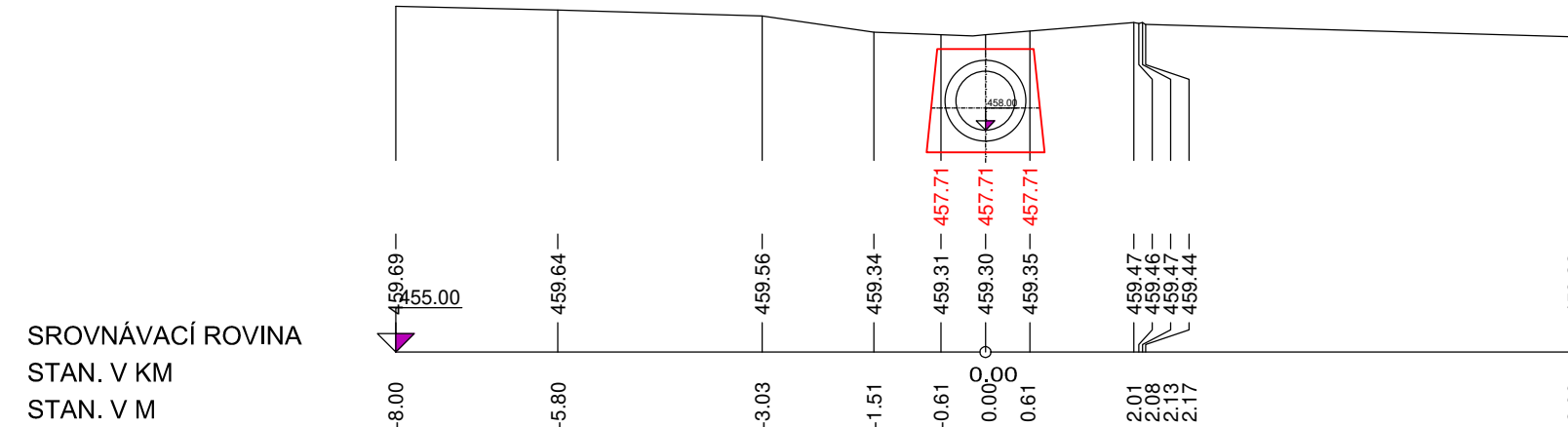
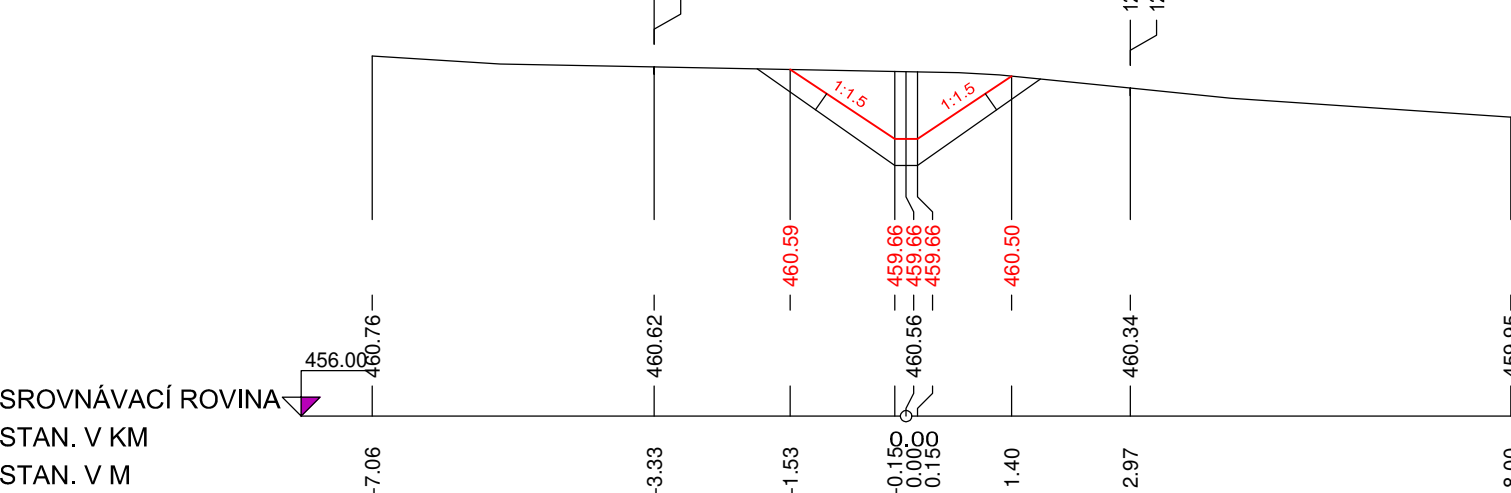


PŘÍČNÉ ŘEZY, M 1:100

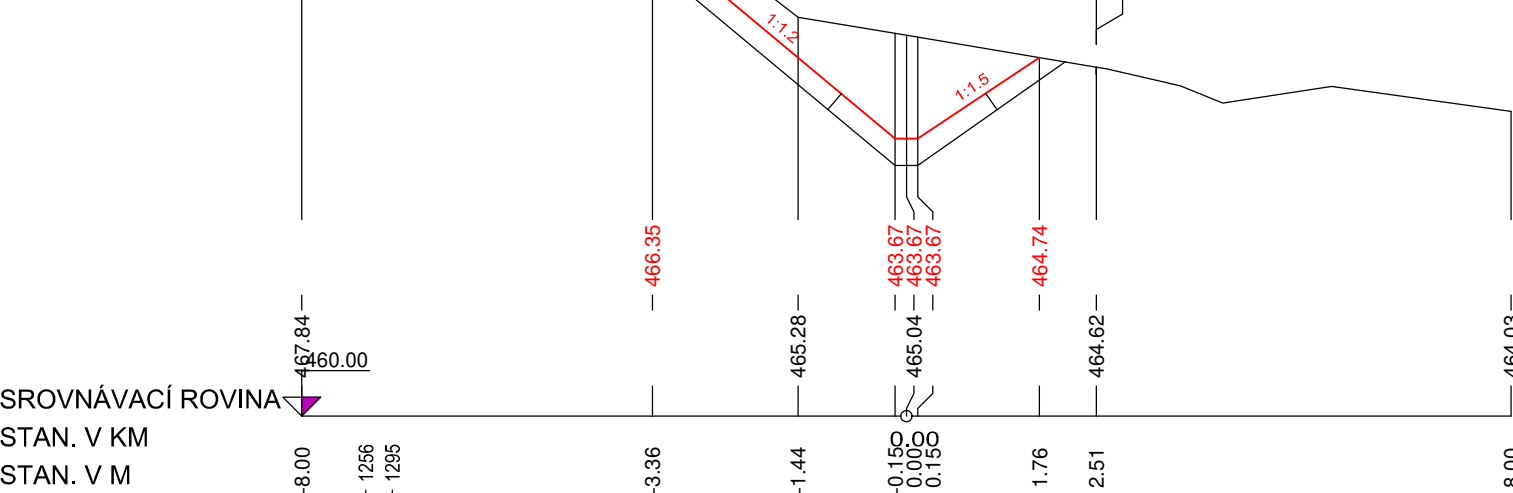
PF 1 KM 0.0100



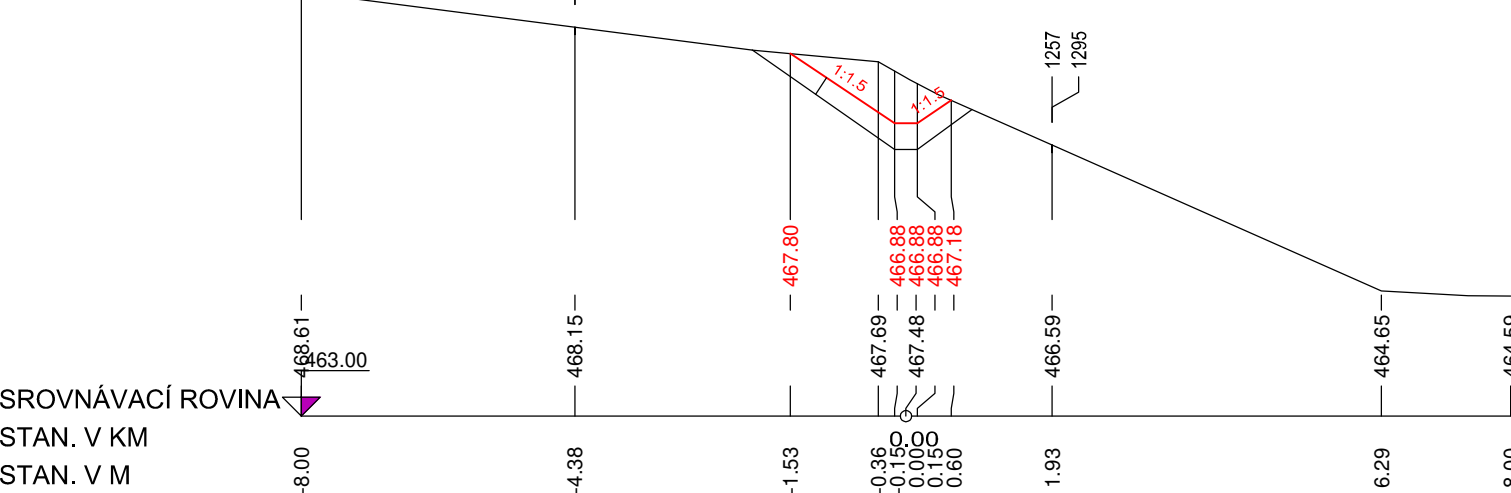
PF 4 KM 0.0600



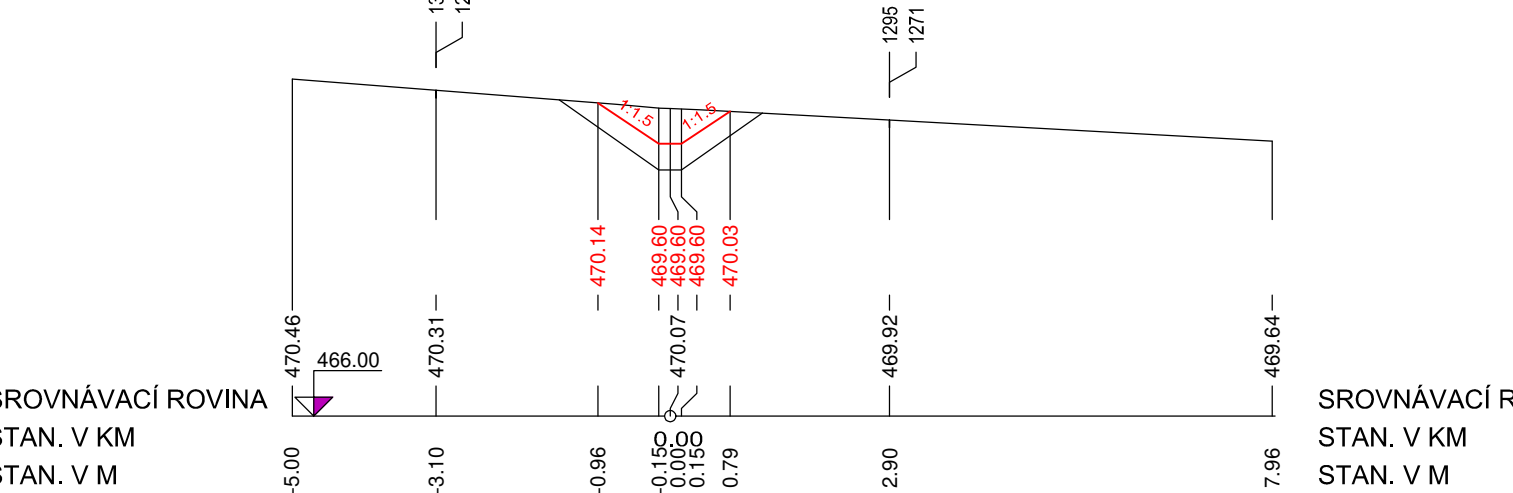
PF 7 KM 0.1200



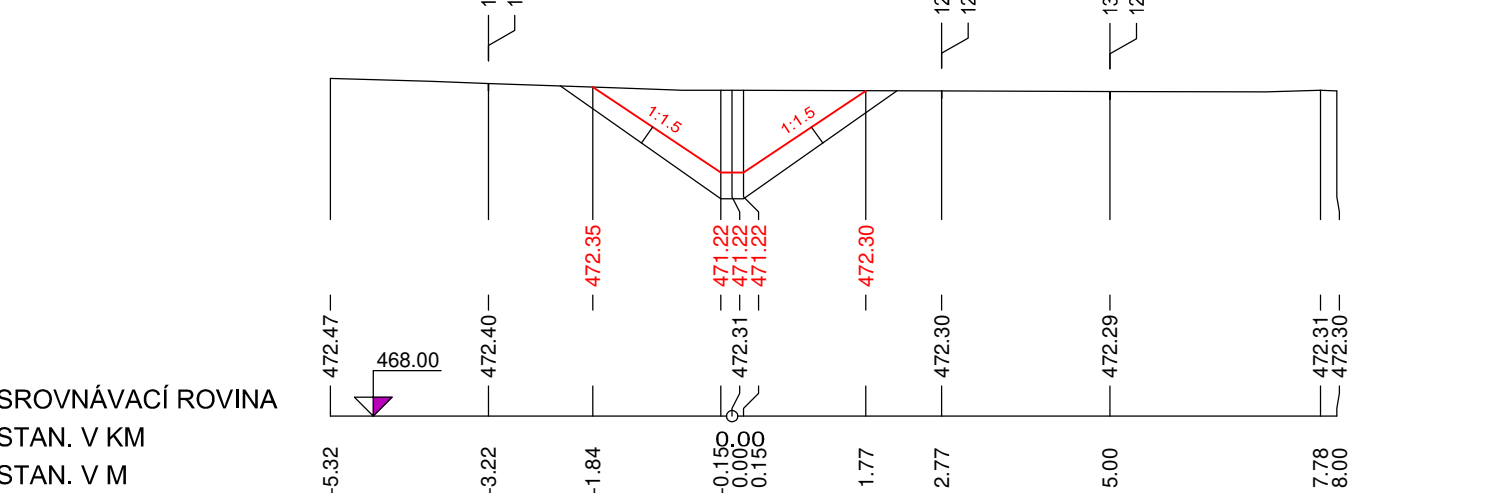
PF 10 KM 0.1800



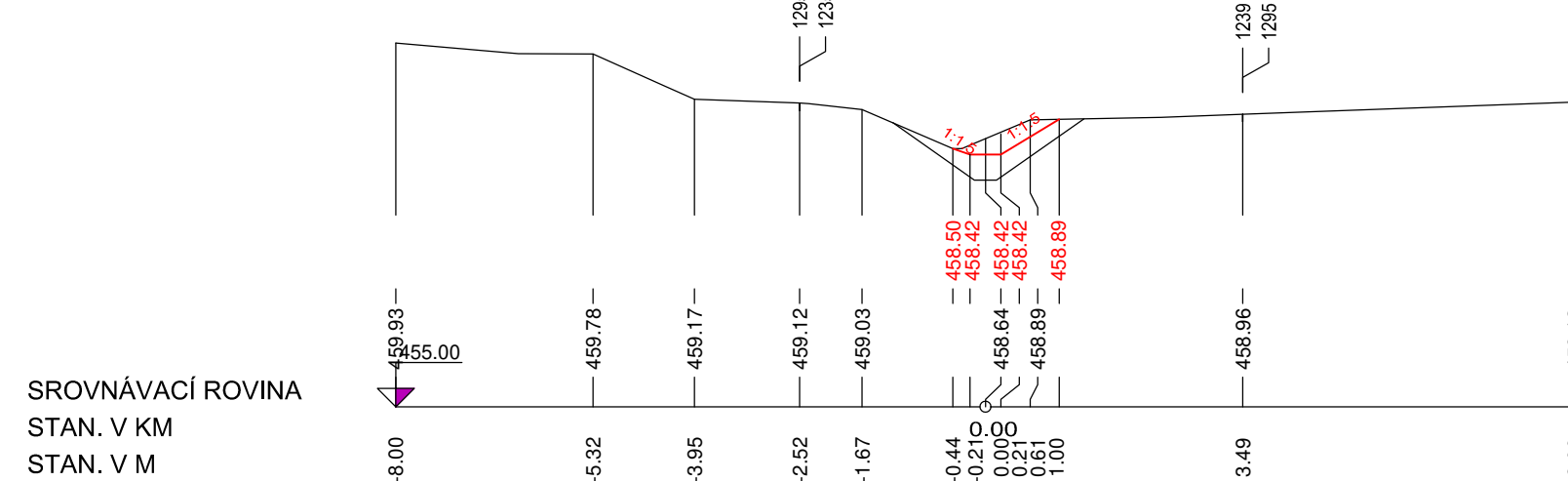
PF 13 KM 0.2400



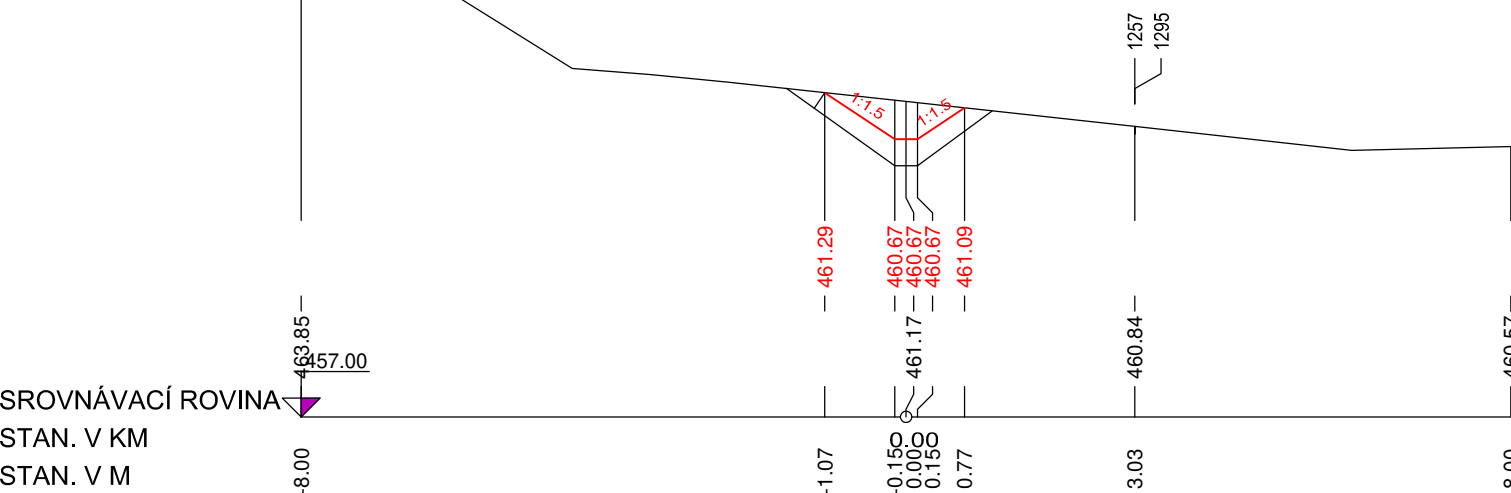
PF 16 KM 0.3000



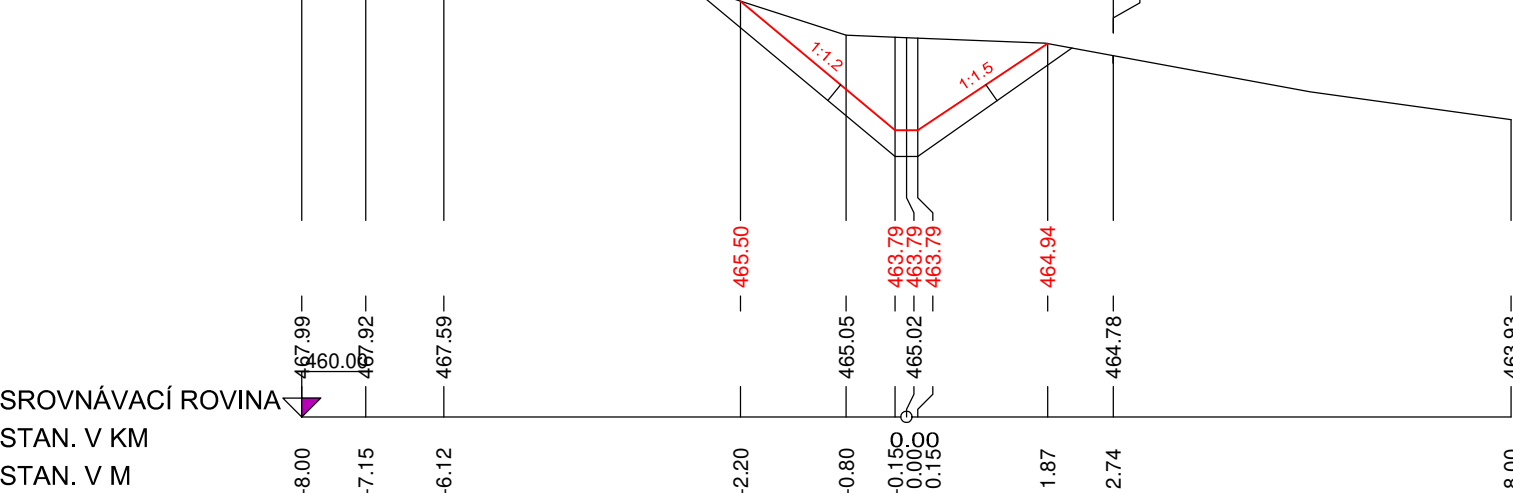
PF 2 KM 0.0200



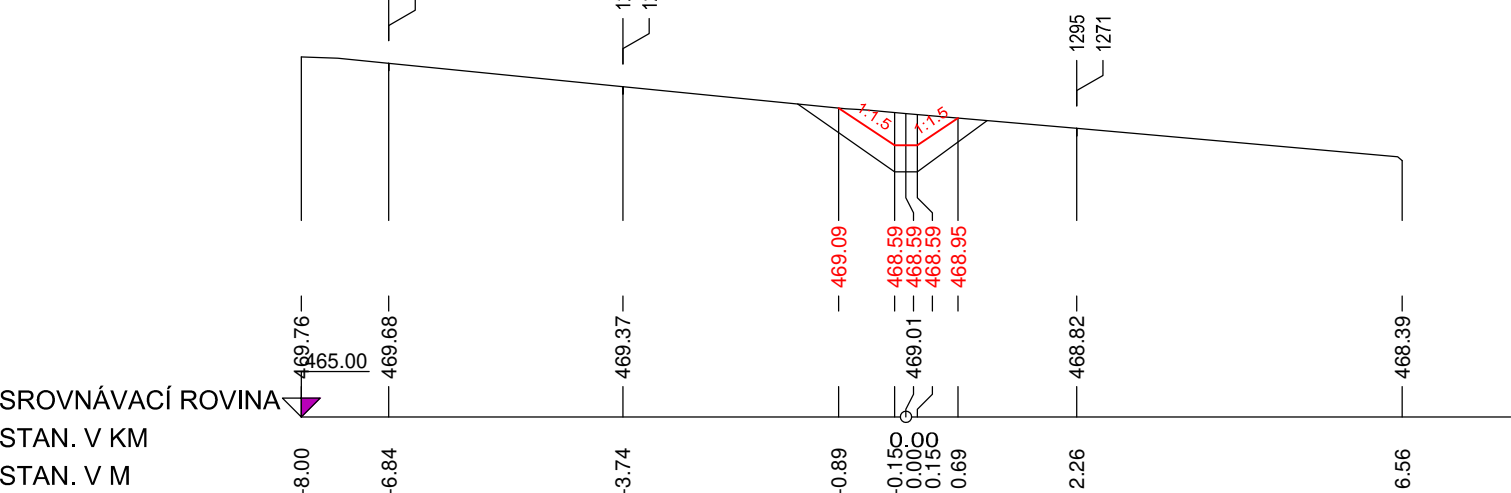
PF 5 KM 0.0800



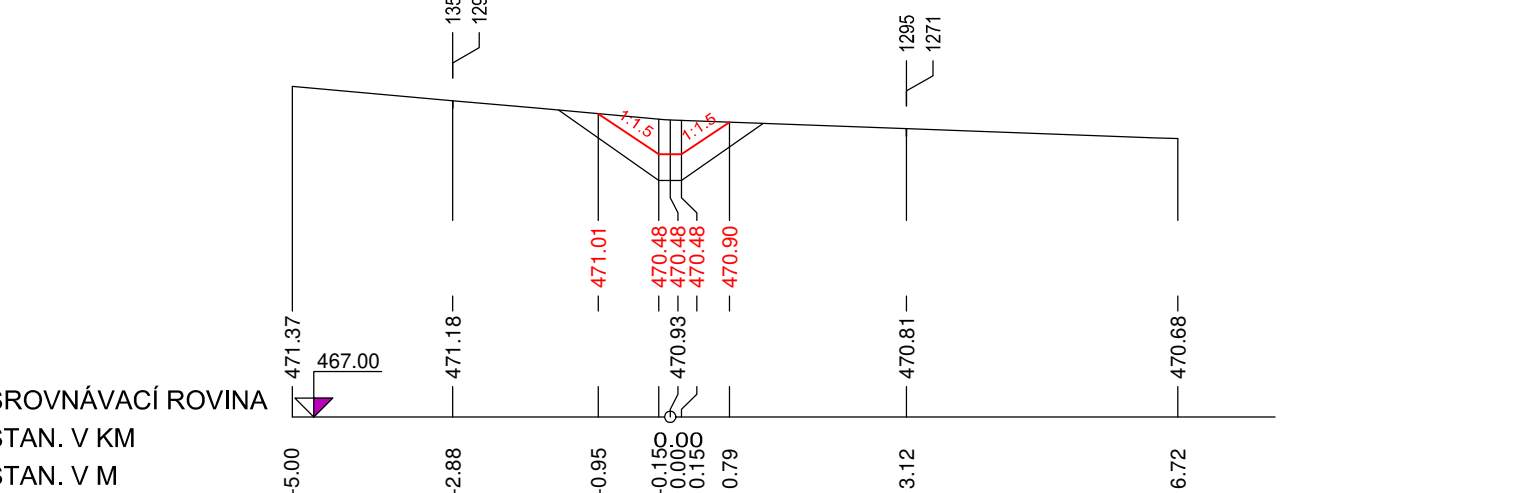
PF 8 KM 0.1400



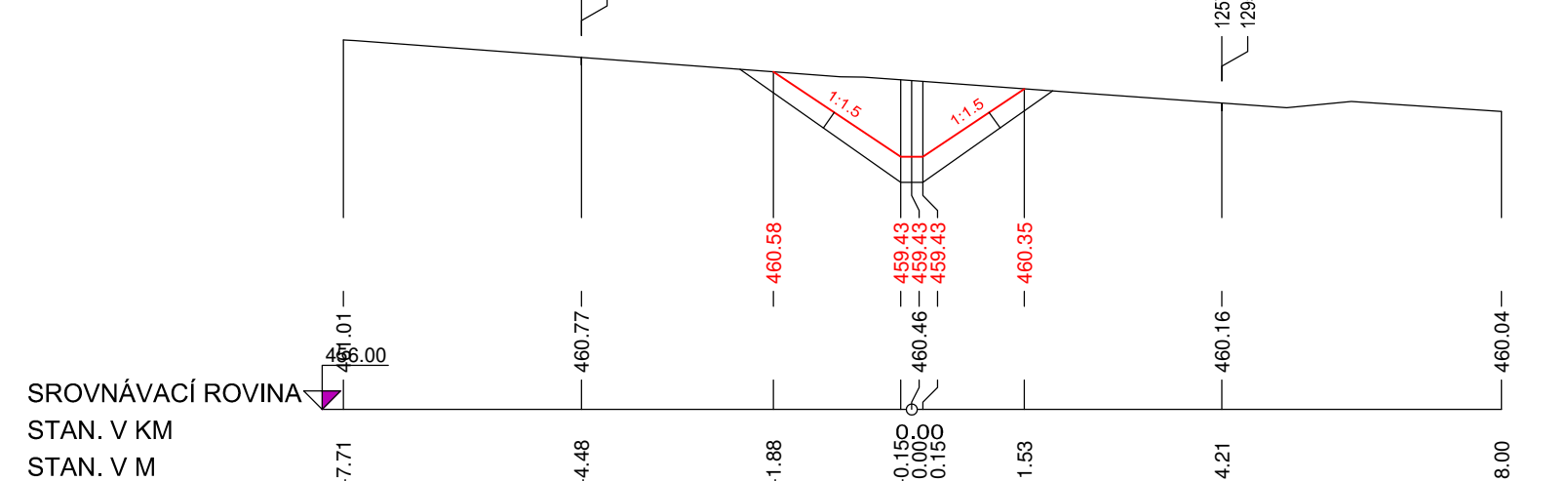
PF 11 KM 0.2000



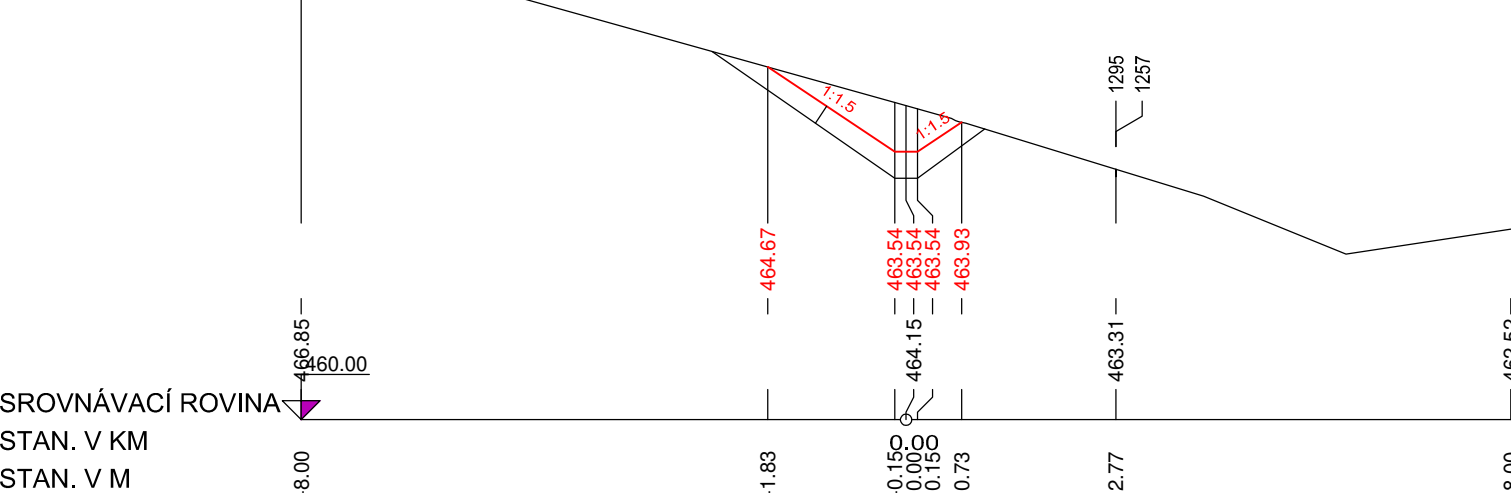
PF 14 KM 0.2600



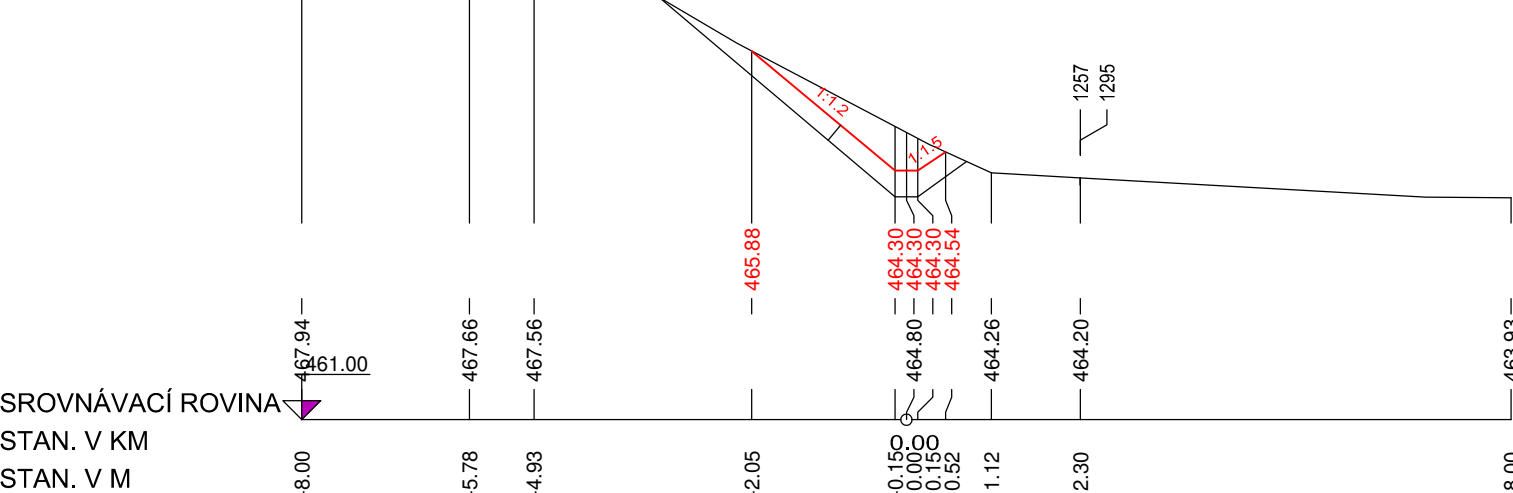
PF 3 KM 0.0400



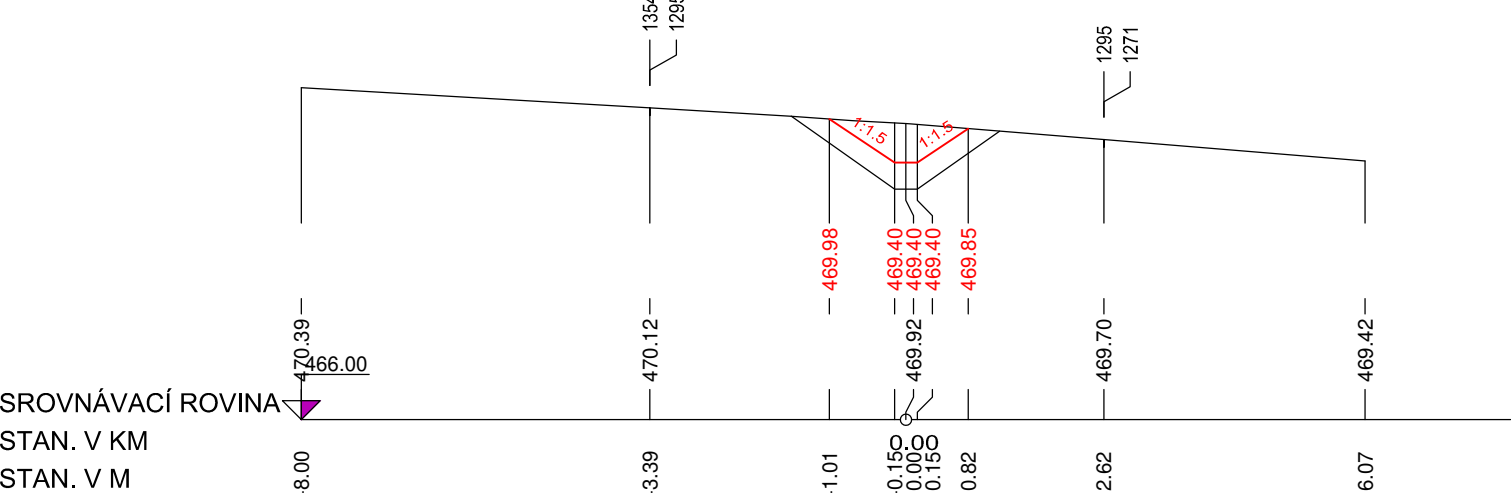
PF 6 KM 0.1000



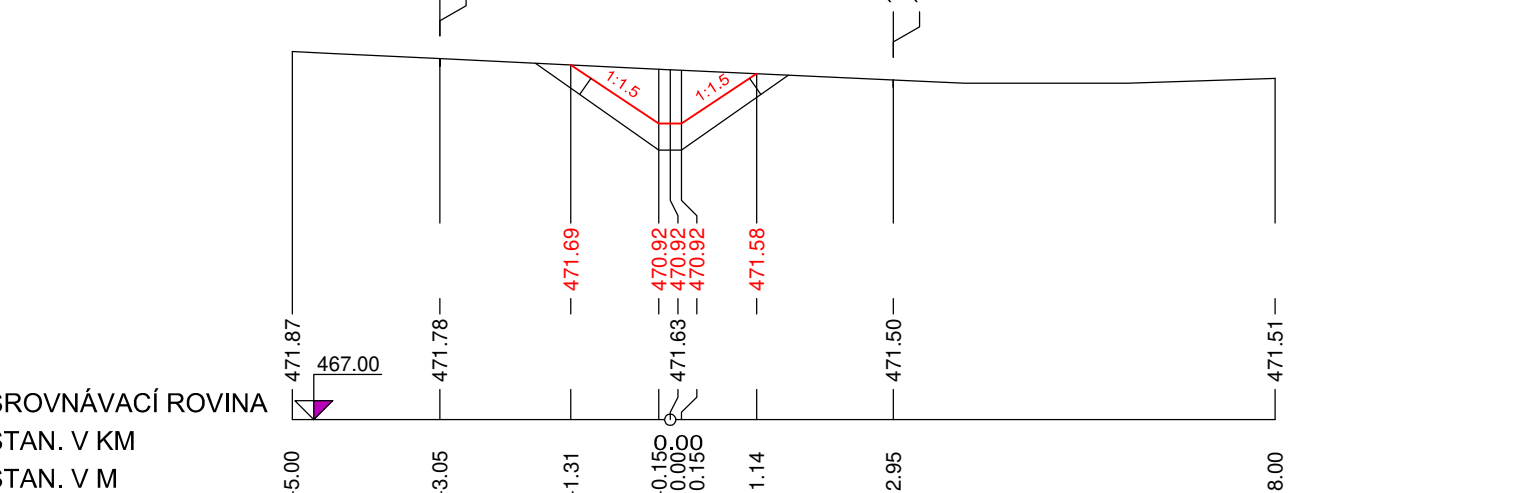
PF 9 KM 0.1600




PF 12 KM 0.2200



PF 15 KM 0.2800



VYPRACOVAL		ZODP. PROJEKTANT		VED. PROJEKTANT		 vodohospodářský atelier s.r.o., Roženec 54, 644 00 Brno	
KRAJ	Ústecký	K.Ú.	Loučky u Verneřic		ZAK.ČÍSLO	11/22	
STAVEBNÍK	ČR-SPÚ, KPÚ PRO ÚSTECKÝ KRAJ, POBOČKA DEČÍN				DATUM	08/2022	
STAVBA AKCE	<div>DOPRAVNÍ OPATŘENÍ NA VERNERICKU</div> <div>S03 – ODVODNĚNÍ SVODNÝMI PŘÍKOPY</div> <div>SO 3.2 – SVODNÝ PŘÍKOP SP5</div> <div>PŘÍČNÉ ŘEZY</div>					STUPĚŇ	DSP, DPS
OBJEKT						FORMÁT	6x44
NÁZEV						MĚŘITKO	1:100/100
OBSAH						PŘÍLOHA Č.	PARÉ Č.
						D.2.4	